

BAY AREA CIVIC CENTER

Home of the Packet Pick-up/Pasta Feed/Shuttle Buses/Finish Line/Blues & Brews Festival
320 4th Ave West., Ashland, WI 54806

PARKING AREA

Near the Full Marathon Start Area
68280 Primrose Lane, Iron River, WI 54847

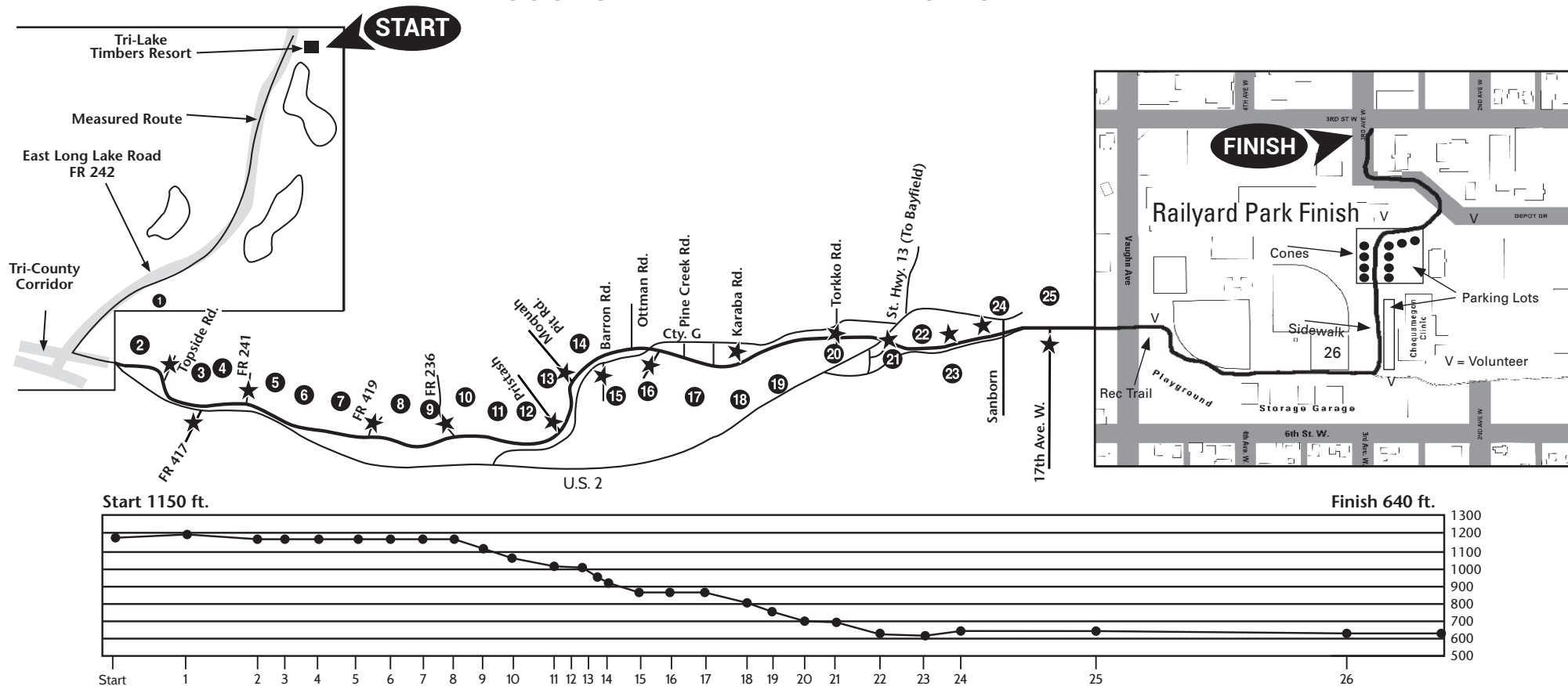
MEMORIAL MEDICAL CENTER WHISTLESTOP FULL MARATHON

Iron River, WI to Ashland, WI



8:30 AM Start

• **COURSE MAP AND ELEVATION CHART** •



★ **WhistleStop Marathon Aid Stations & Locations** ★

Start: (limited parking)

- ★ Topside Road (2.5 mi)
- ★ FR 417 (3.9 mi)
- ★ FR 241/Pumping Station Road (4.75 mi)
- ★ FR 419/Spider Lake Road (7.9 mi)
- ★ FR 236/Ino Road (9.9 mi)
- ★ Pristash Road (12.2 mi)
- ★ Moquah Pit Road (13.7 mi)
- ★ Barron Road (14.6 mi)

- ★ Moquah Town Park (16.0 mi)
- ★ Karaba Road (18.0 mi)
- ★ Torkko Road (20.6 mi)
- ★ Experiment Farm (21.6 mi)
- ★ Sajdak Road (22.9 mi)
- ★ Golf Course Road (23.7 mi)
- ★ 17th Ave. West (25.0 mi)
- Finish: 3rd Avenue & 3rd Street (26.2 mi)

Distances Between Aid Stations

- Aid Station 1: 2.5 miles
- Aid Station 2: 1.4 miles w/food
- Aid Station 3: 1 mile
- Aid Station 4: 3.1 miles
- Aid Station 5: 2 miles w/food
- Aid Station 6: 2.3 miles
- Aid Station 7: 1.5 miles w/food and GU
- Aid Station 8: .9 miles
- Aid Station 9: 1.4 miles
- Aid Station 10: 2 miles w/food and GU
- Aid Station 11: 2.6 miles w/food
- Aid Station 12: 1 mile w/food and GU
- Aid Station 13: 1.3 miles w/ food
- Aid Station 14: .8 miles w/food
- Aid Station 15: 1.3 miles w/food
- Finish line: 1.1 miles w/finish line w/food

BAY AREA CIVIC CENTER

Home of the Packet Pick-up/Pasta Feed/Shuttle Buses/Finish Line/Blues & Brews Festival
320 4th Ave West., Ashland, WI 54806

HALF MARATHON START LINE

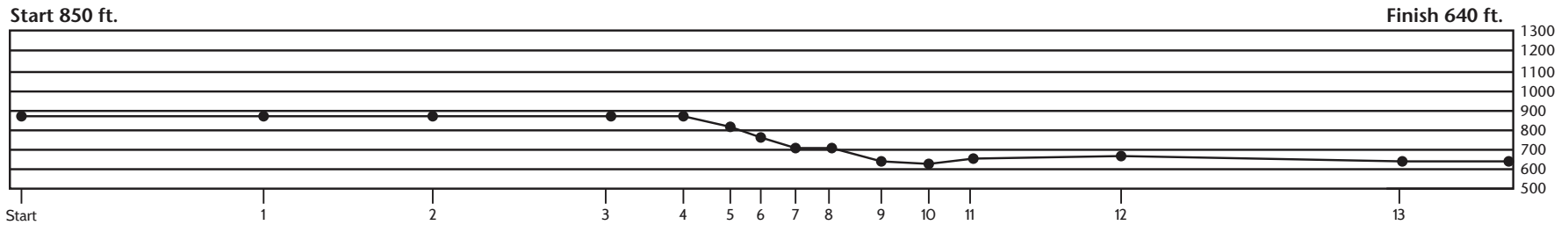
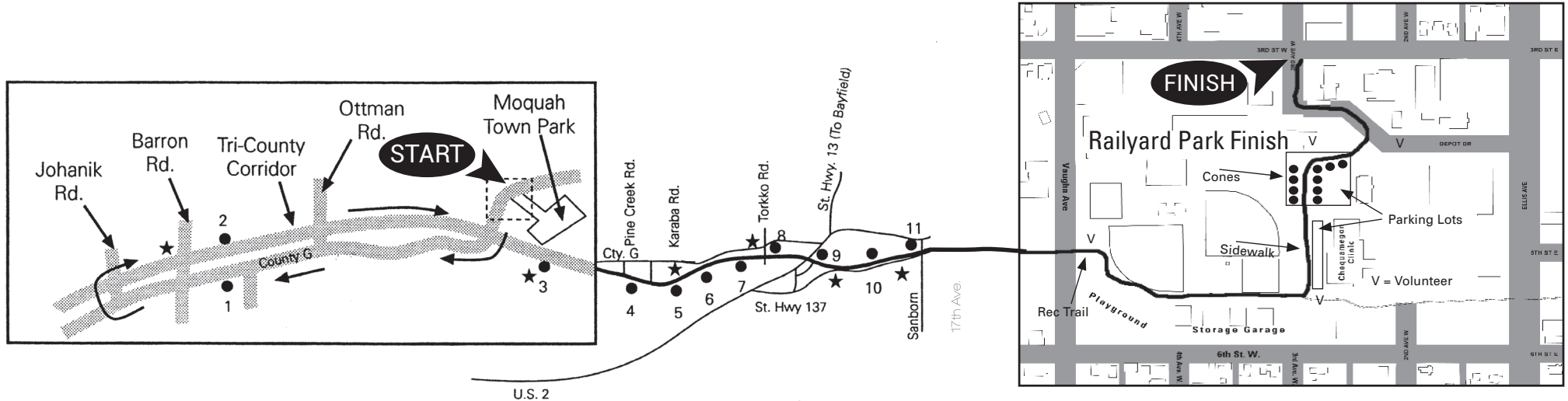
23700 Pilsen Town Hall Rd. Moquah WI

**MEMORIAL MEDICAL CENTER
WHISTLESTOP HALF-MARATHON**

Moquah, WI to Ashland, WI

8:30 AM Start

• **COURSE MAP AND ELEVATION CHART** •



★ **WhistleStop Marathon Aid Stations & Locations** ★

Start:

- ★ Barron Road (1.6 mi)
- ★ MoquahTown Park (3 mi)
- ★ Karaba Road (5 mi)
- ★ Torkko Road (7.6 mi)
- ★ Experiment Farm (8.6 mi)

- ★ Sajdak Road (9.9 mi)
- ★ Golf Course Road (10.7 mi)
- ★ 17th Ave. West (12 mi)

Finish:

No Pets Allowed At Spectator Points

Distances Between Aid Stations

- Aid Station 1: 1.4 miles
- Aid Station 2: 2 miles w/food and GU
- Aid Station 3: 2.5 miles w/food
- Aid Station 4: 1 mile w/food and GU
- Aid Station 5: 1.3 miles w/ food
- Aid Station 6: .8 miles w/food
- Aid Station 7: 1.3 miles w/food
- Finish line: 1.1 miles w/finish line w/food